

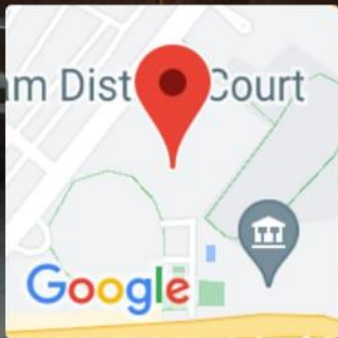
SR &BGNR GOVT. ARTS & SCIENCE COLLEGE

**AUTONOMOUS
KHAMMAM- 507002**

SMART BOARDS



GPS Map Camera



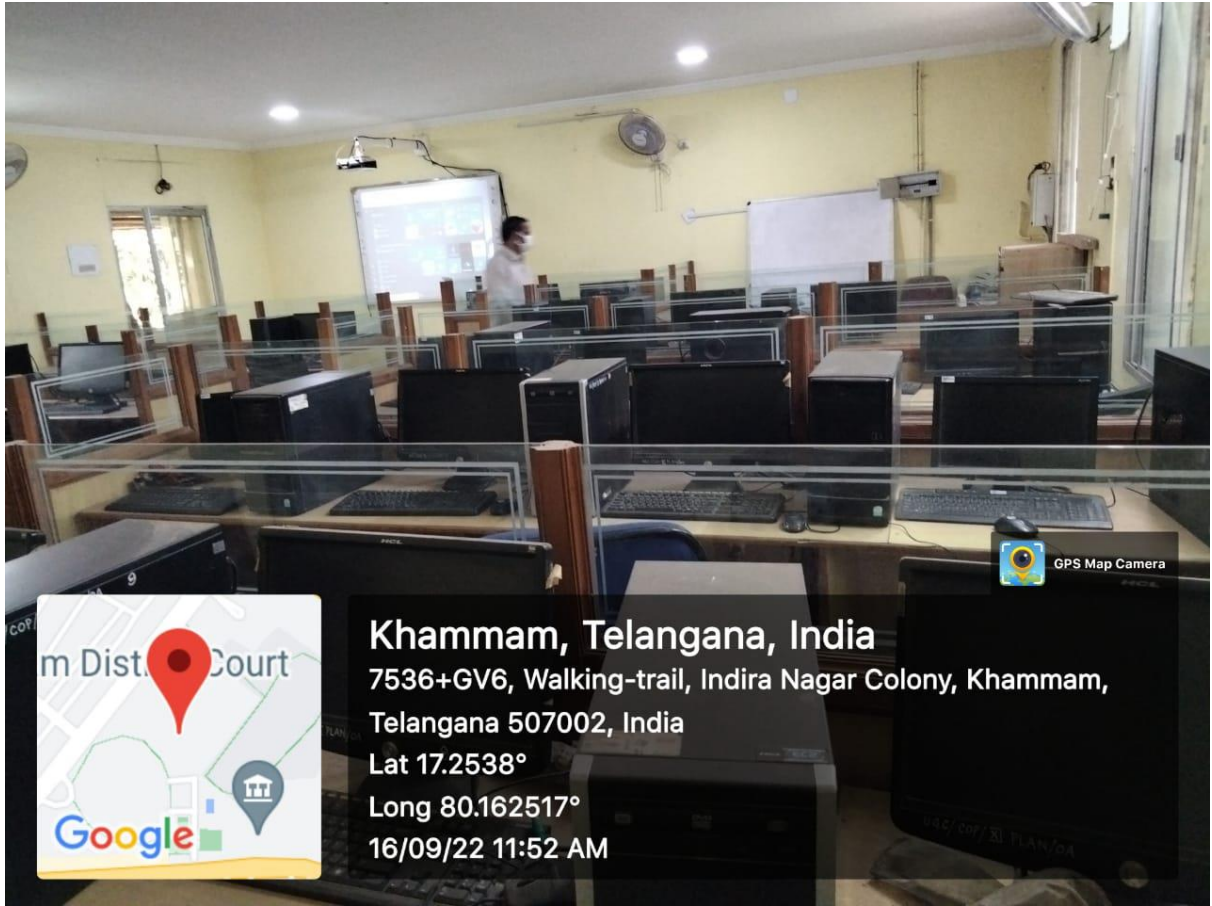
Khammam, Telangana, India

7536+GV6, Walking-trail, Indira Nagar Colony,
Khammam, Telangana 507002, India

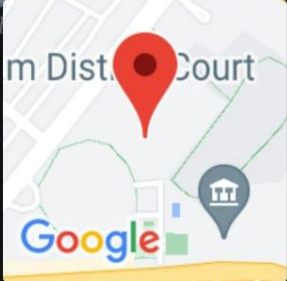
Lat 17.253791°

Long 80.162484°

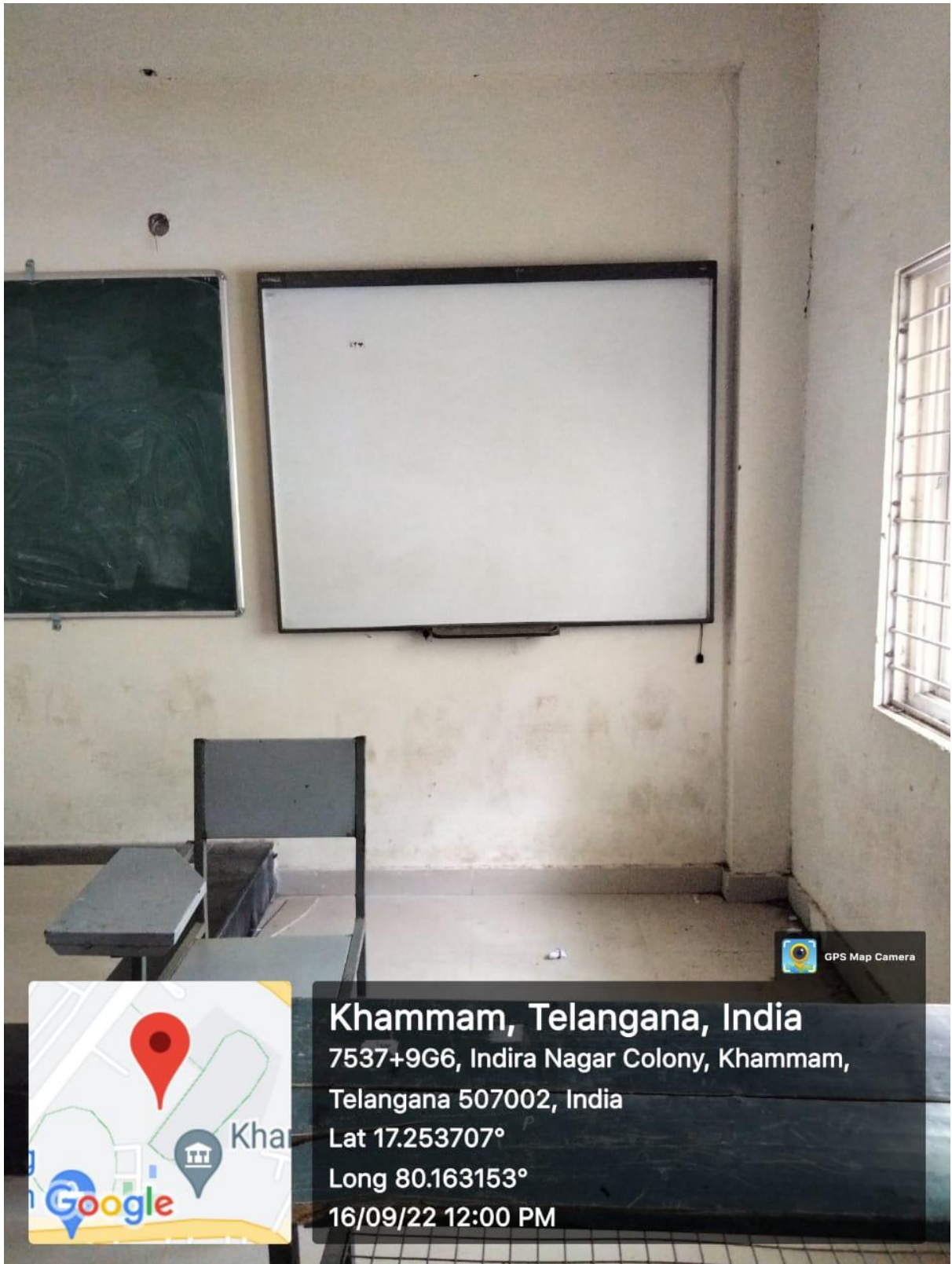
16/09/22 11:53 AM



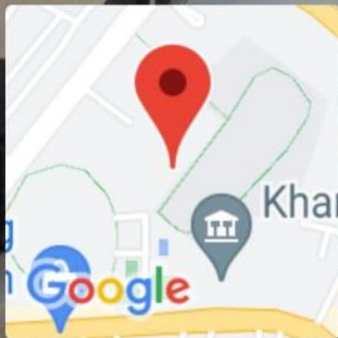
GPS Map Camera



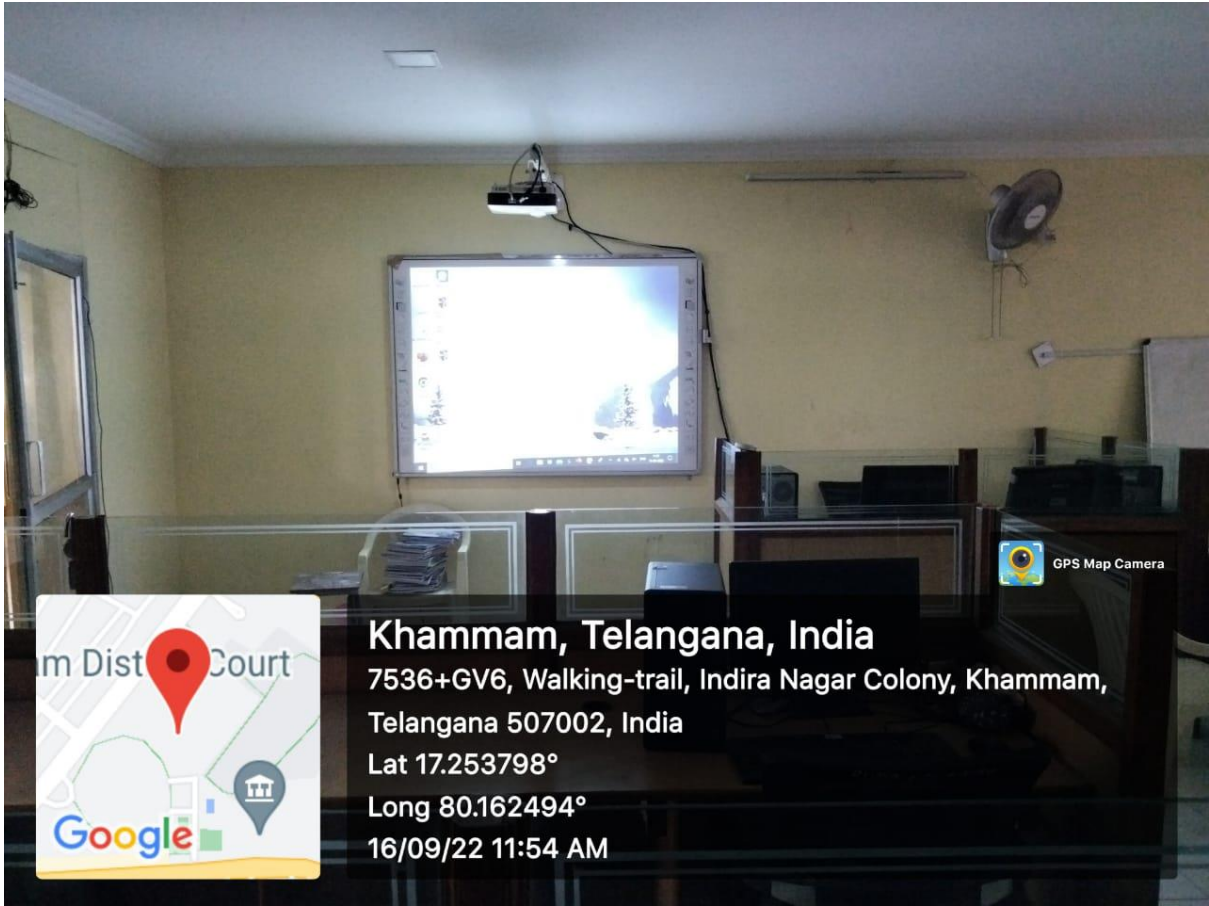
Khammam, Telangana, India
7536+GV6, Walking-trail, Indira Nagar Colony, Khammam,
Telangana 507002, India
Lat 17.2538°
Long 80.162517°
16/09/22 11:52 AM



GPS Map Camera

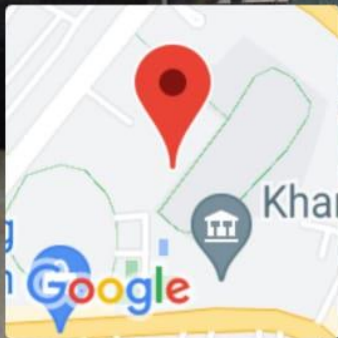


Khammam, Telangana, India
7537+9G6, Indira Nagar Colony, Khammam,
Telangana 507002, India
Lat 17.253707°
Long 80.163153°
16/09/22 12:00 PM



Khammam, Telangana, India
7536+GV6, Walking-trail, Indira Nagar Colony, Khammam,
Telangana 507002, India
Lat 17.253798°
Long 80.162494°
16/09/22 11:54 AM

GPS Map Camera



Khammam, Telangana, India

7537+9G6, Indira Nagar Colony, Khammam,
Telangana 507002, India

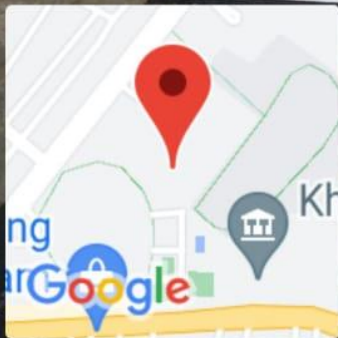
Lat 17.253706°

Long 80.163159°

16/09/22 12:00 PM



GPS Map Camera



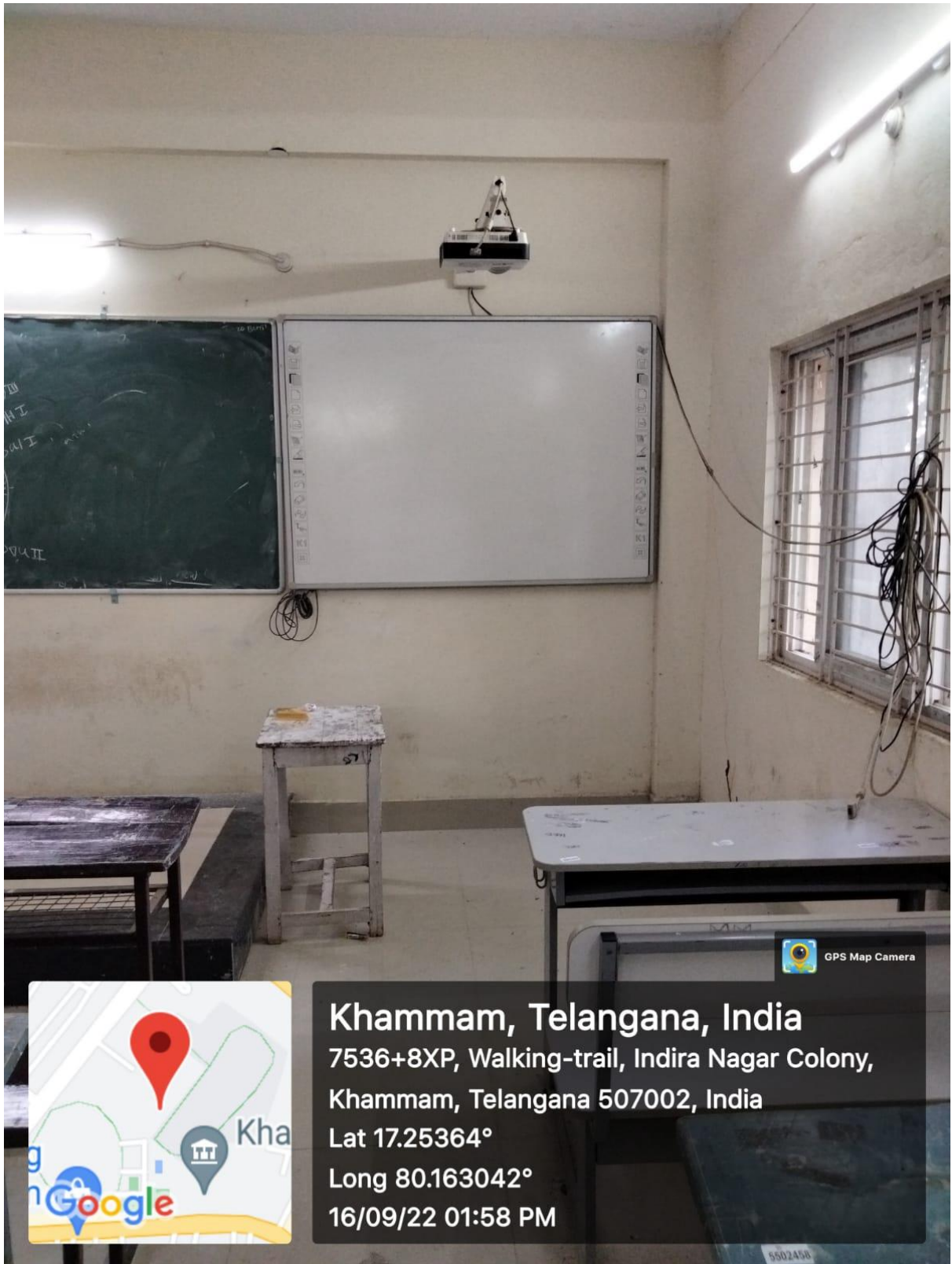
Khammam, Telangana, India

7536+8XP, Walking-trail, Indira Nagar Colony,
Khammam, Telangana 507002, India

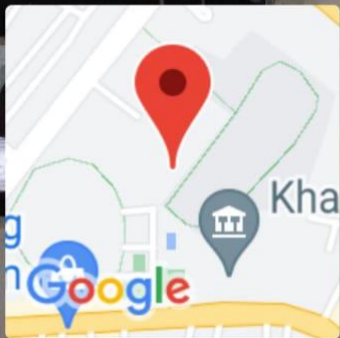
Lat 17.253681°

Long 80.162639°

16/09/22 04:35 PM



GPS Map Camera



Khammam, Telangana, India

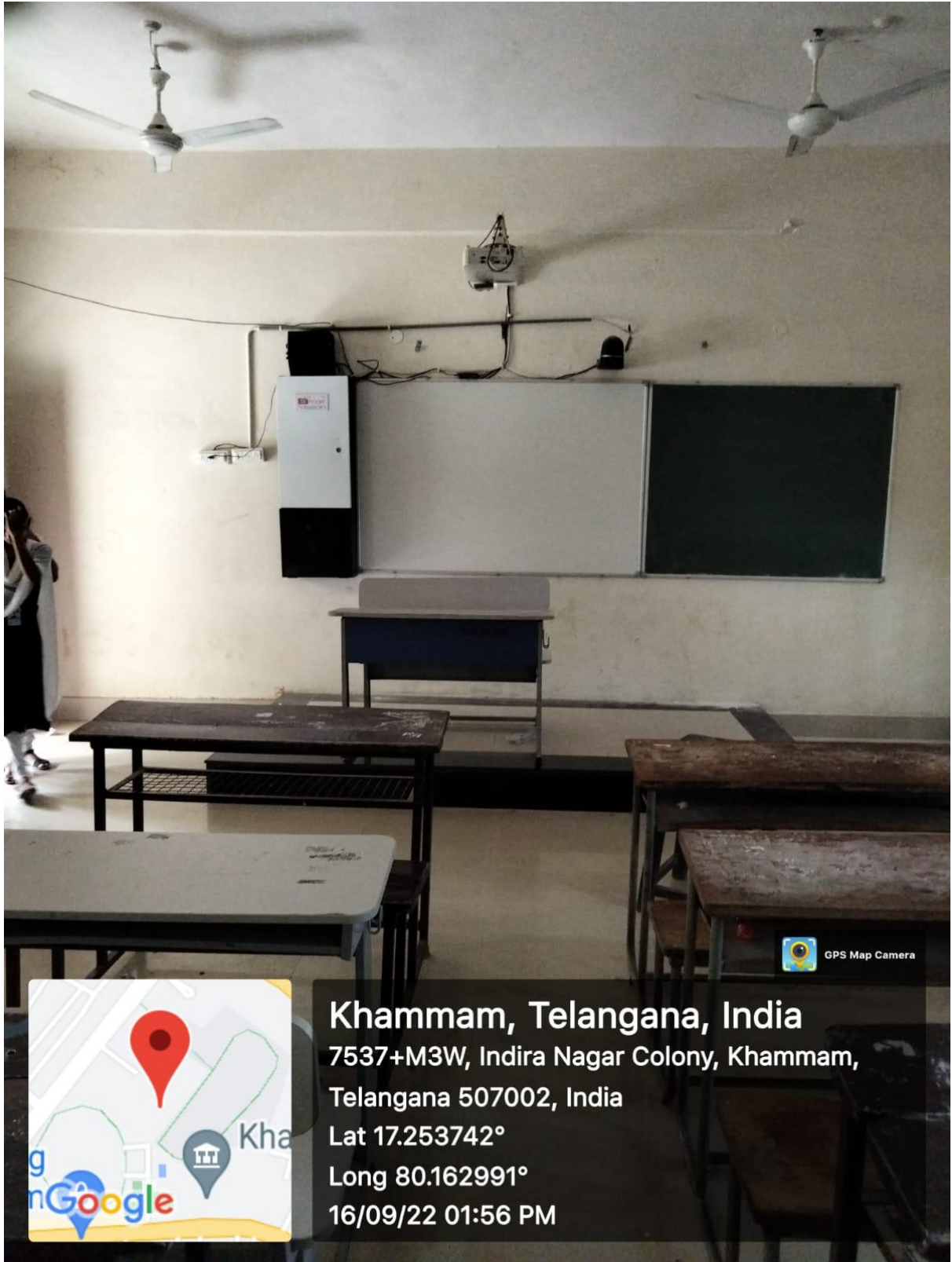
7536+8XP, Walking-trail, Indira Nagar Colony,
Khammam, Telangana 507002, India

Lat 17.25364°

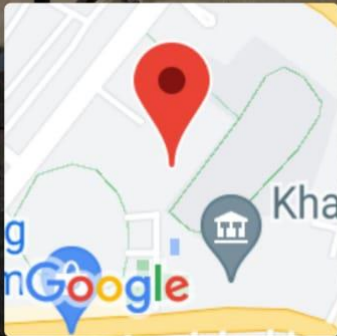
Long 80.163042°

16/09/22 01:58 PM

5502458



GPS Map Camera



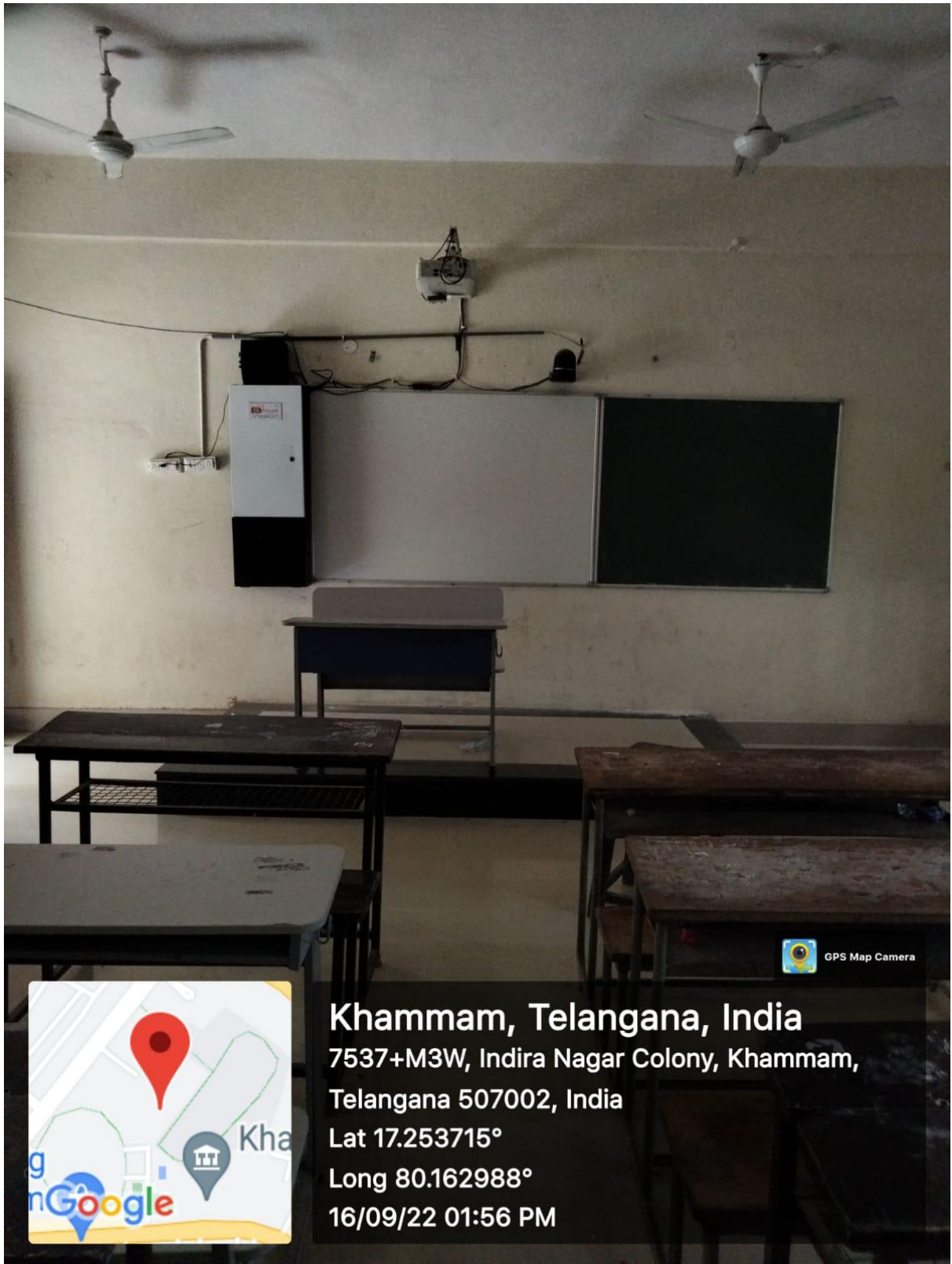
Khammam, Telangana, India

7537+M3W, Indira Nagar Colony, Khammam,
Telangana 507002, India

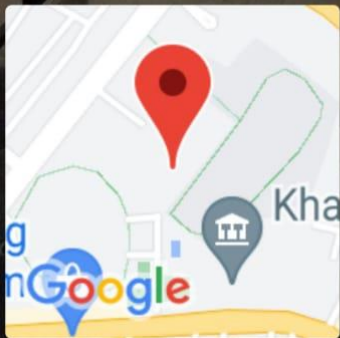
Lat 17.253742°

Long 80.162991°

16/09/22 01:56 PM



GPS Map Camera



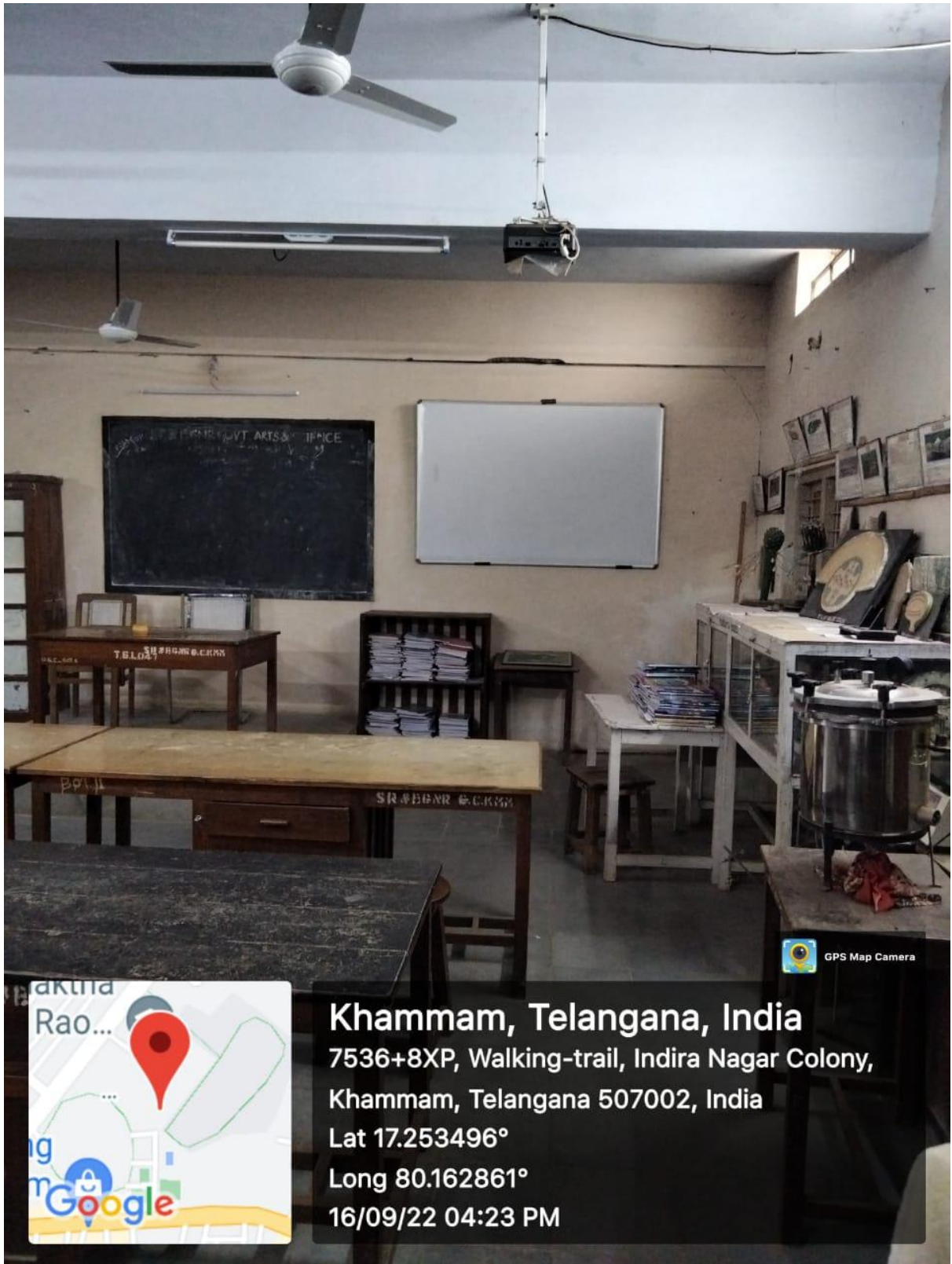
Khammam, Telangana, India

7537+M3W, Indira Nagar Colony, Khammam,
Telangana 507002, India

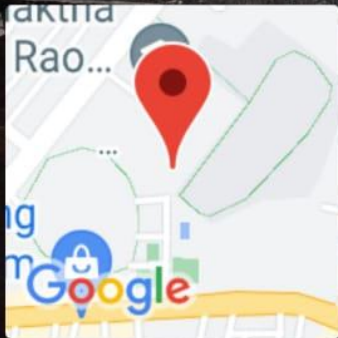
Lat 17.253715°

Long 80.162988°

16/09/22 01:56 PM



GPS Map Camera



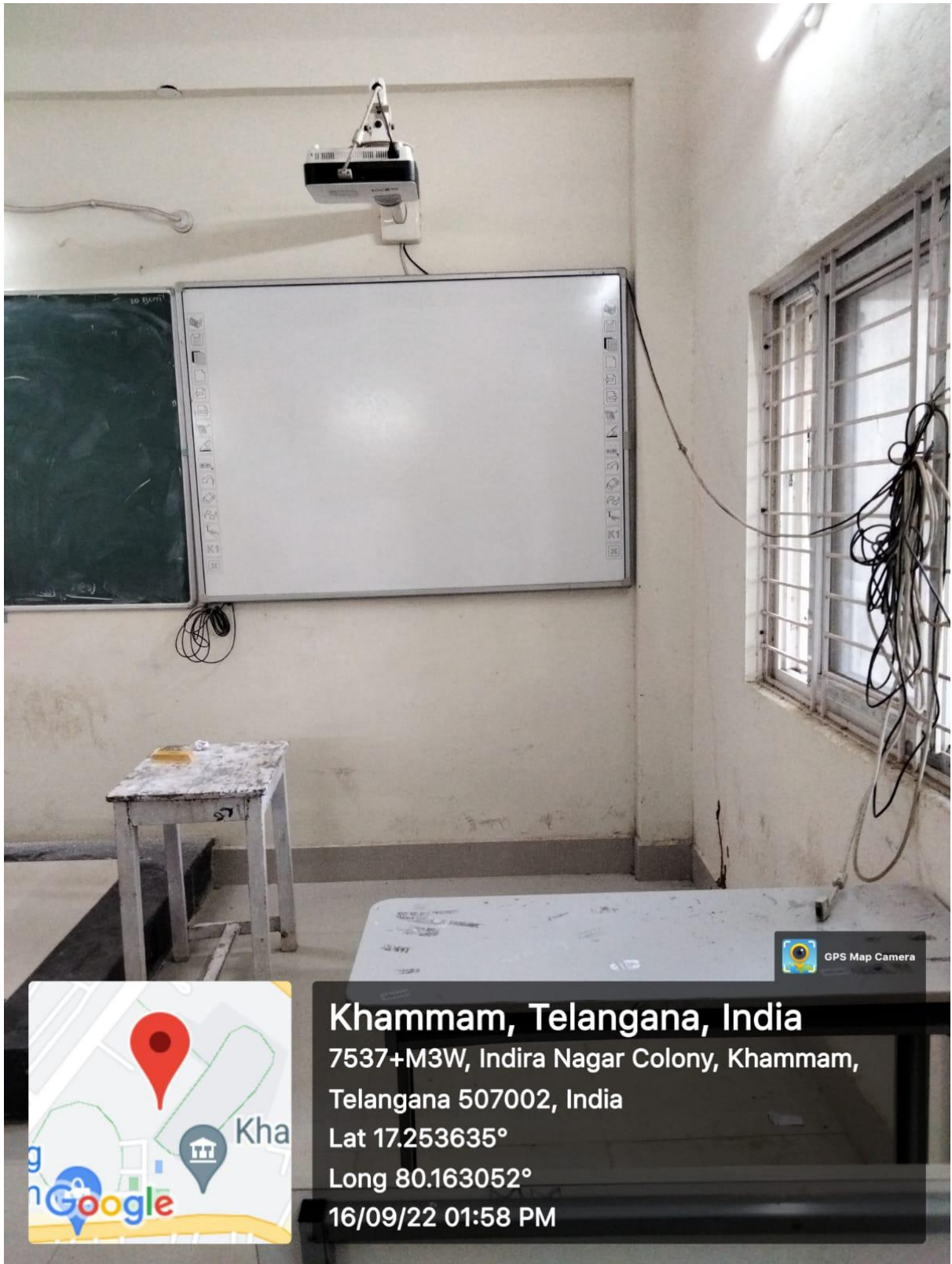
Khammam, Telangana, India

7536+8XP, Walking-trail, Indira Nagar Colony,
Khammam, Telangana 507002, India

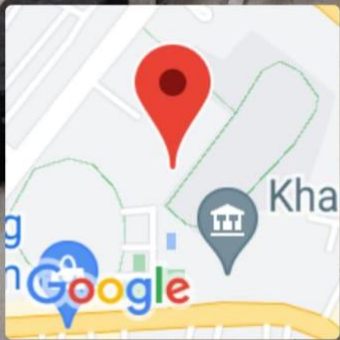
Lat 17.253496°

Long 80.162861°

16/09/22 04:23 PM



GPS Map Camera



Khammam, Telangana, India


7537+M3W, Indira Nagar Colony, Khammam,
Telangana 507002, India

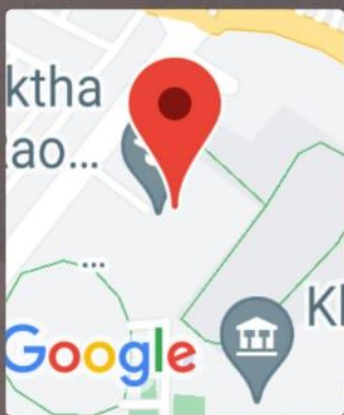
Lat 17.253635°

Long 80.163052°

16/09/22 01:58 PM



 GPS Map Camera



Khammam, Telangana, India

7537+M3W, Indira Nagar Colony,


Khammam, Telangana 507002, India

Lat 17.254347°

Long 80.162892°

16/09/22 02:02 PM GMT +05:30



 GPS Map Camera



Khammam, Telangana, India


H. No: 15-6-34, Road no 5, opposite to
Ek Minar Masjid line, Indira Nagar Colony,
Khammam, Telangana 507002, India

Lat 17.254295°

Long 80.163457°

16/09/22 02:10 PM GMT +05:30



 GPS Map Camera

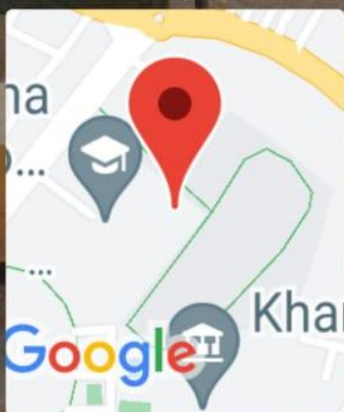
Khammam, Telangana, India

H. No: 15-6-34, Road no 5, opposite to
Ek Minar Masjid line, Indira Nagar Colony,
Khammam, Telangana 507002, India


Lat 17.254426°

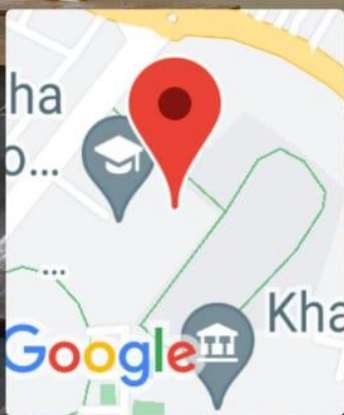
Long 80.163518°

16/09/22 02:11 PM GMT +05:30





 GPS Map Camera



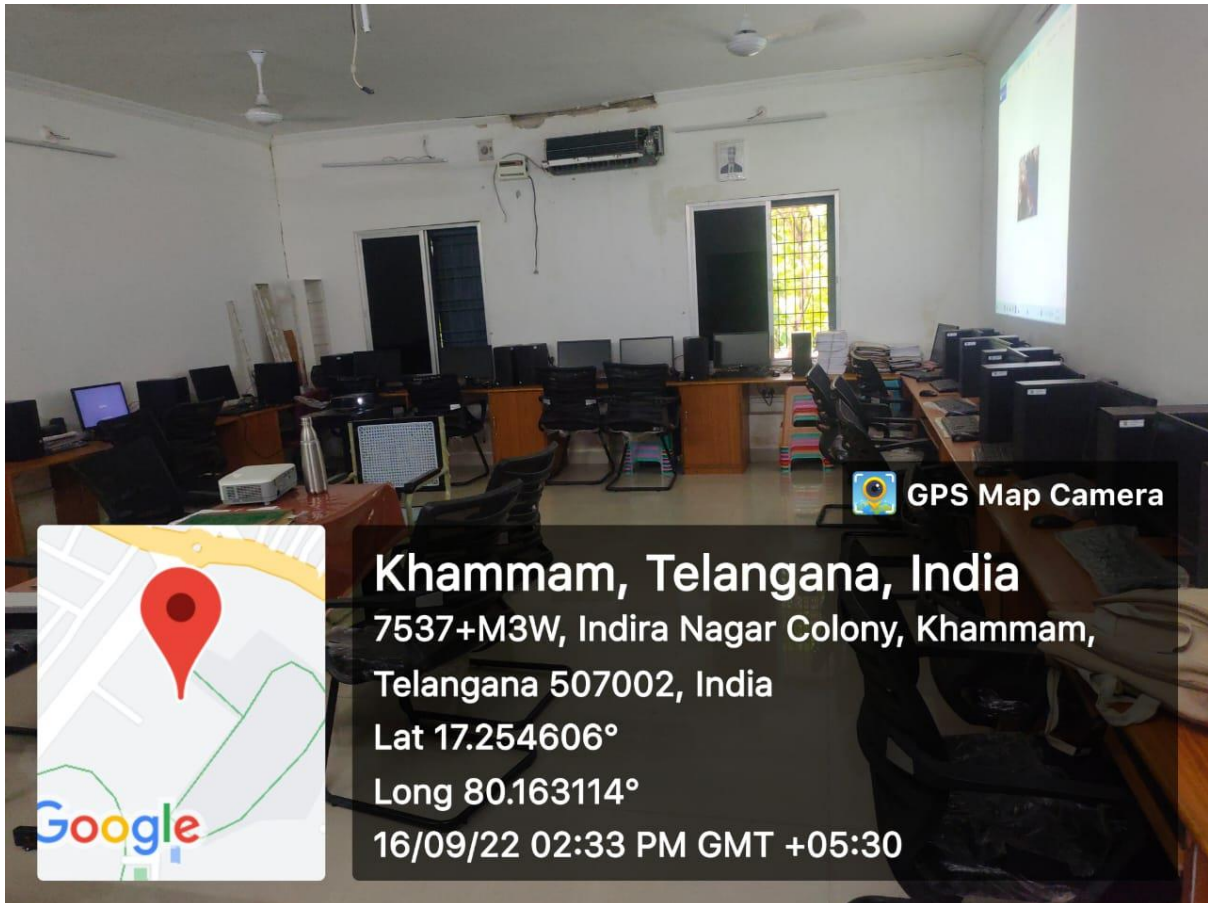
Khammam, Telangana, India


H. No: 15-6-34, Road no 5, opposite to
Ek Minar Masjid line, Indira Nagar Colony,
Khammam, Telangana 507002, India

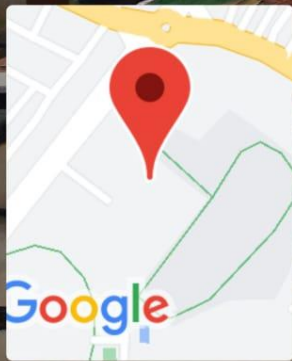
Lat 17.254426°

Long 80.163355°

16/09/22 02:20 PM GMT +05:30



 GPS Map Camera



Khammam, Telangana, India

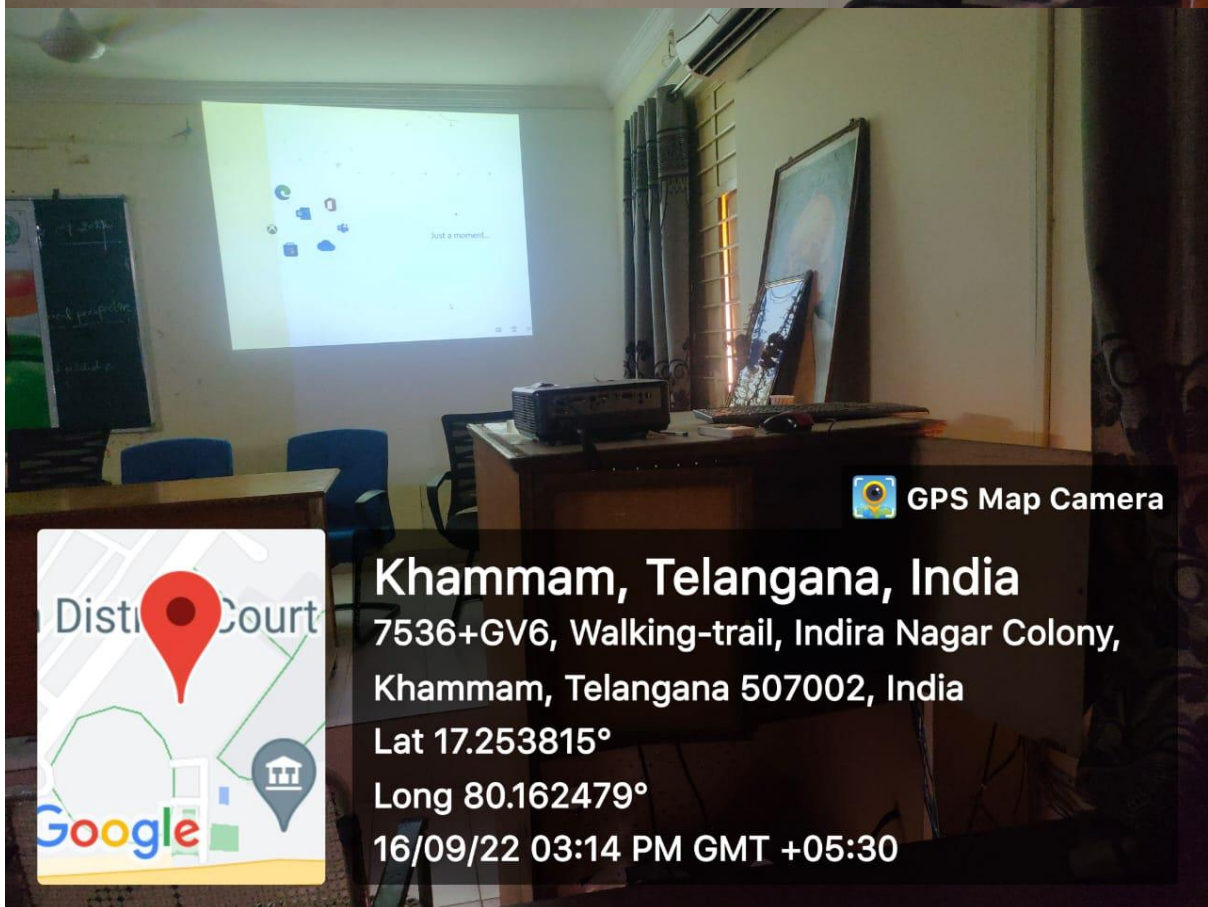
7537+M3W, Indira Nagar Colony, Khammam,

Telangana 507002, India

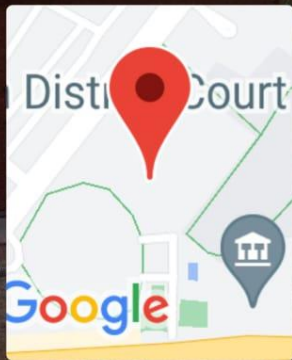
Lat 17.254606°

Long 80.163114°

16/09/22 02:33 PM GMT +05:30



 GPS Map Camera



Khammam, Telangana, India

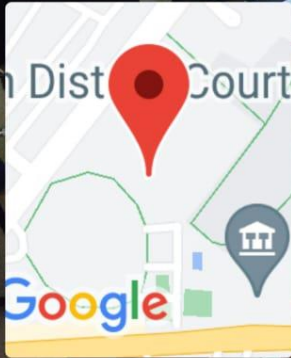
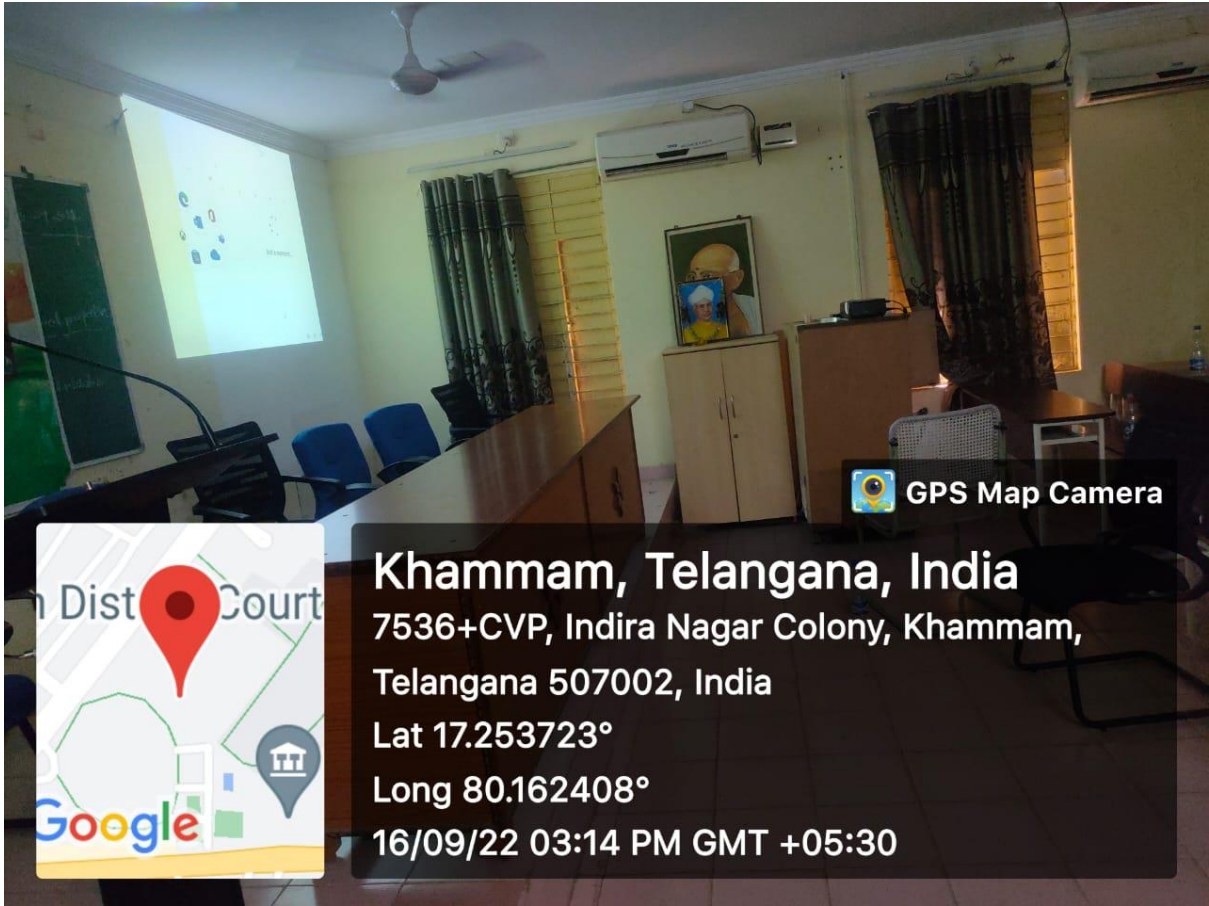
7536+GV6, Walking-trail, Indira Nagar Colony,

Khammam, Telangana 507002, India

Lat 17.253815°

Long 80.162479°

16/09/22 03:14 PM GMT +05:30




Khammam, Telangana, India

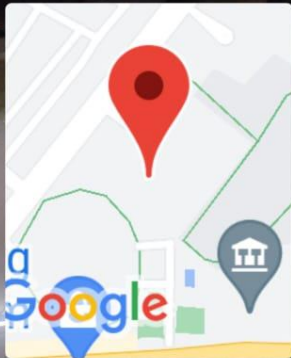
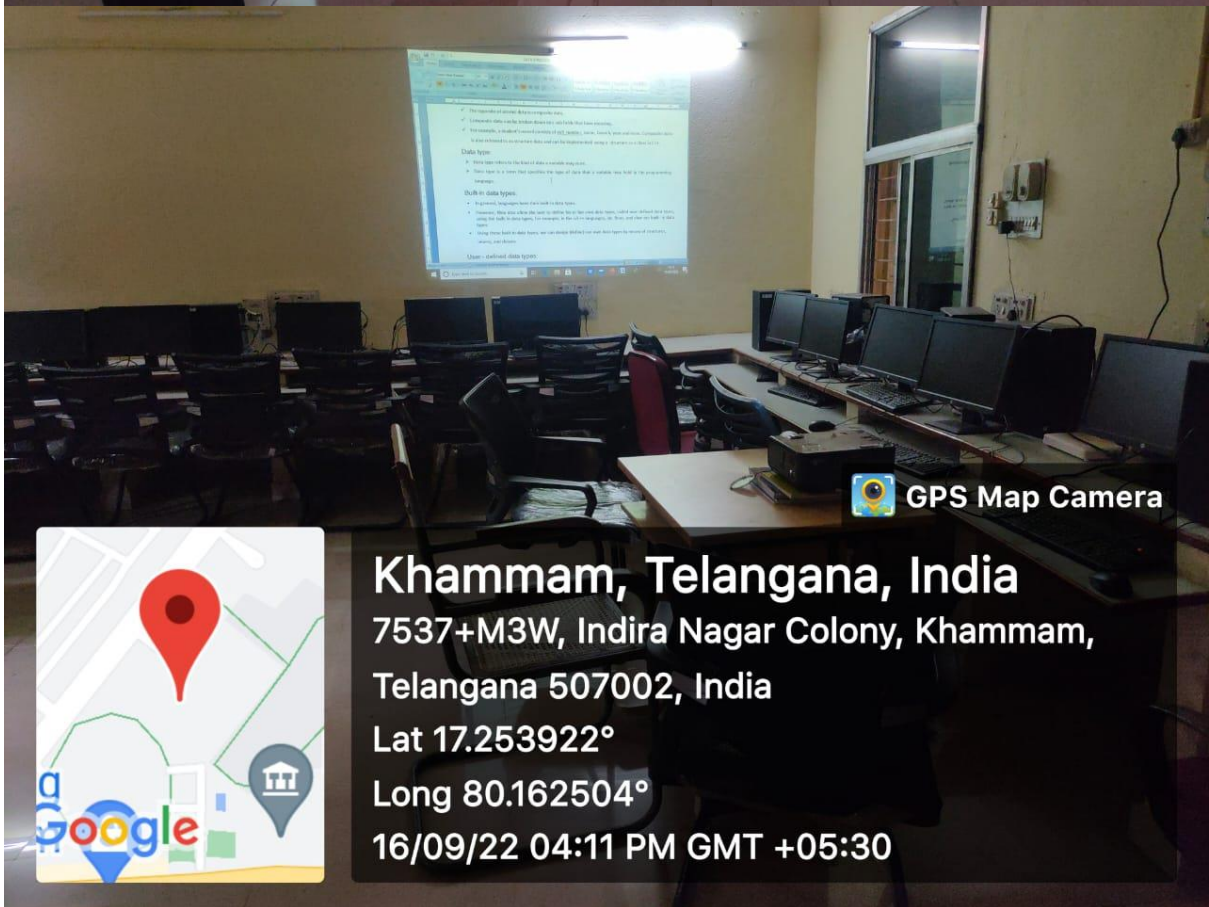
7536+CVP, Indira Nagar Colony, Khammam,
Telangana 507002, India

Lat 17.253723°

Long 80.162408°

16/09/22 03:14 PM GMT +05:30

 GPS Map Camera




Khammam, Telangana, India

7537+M3W, Indira Nagar Colony, Khammam,
Telangana 507002, India


Lat 17.253922°

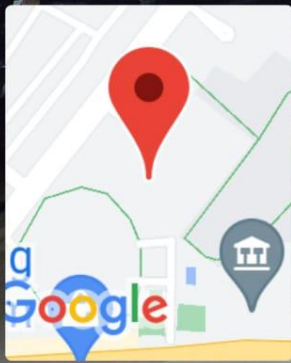
Long 80.162504°

16/09/22 04:11 PM GMT +05:30

 GPS Map Camera



 GPS Map Camera



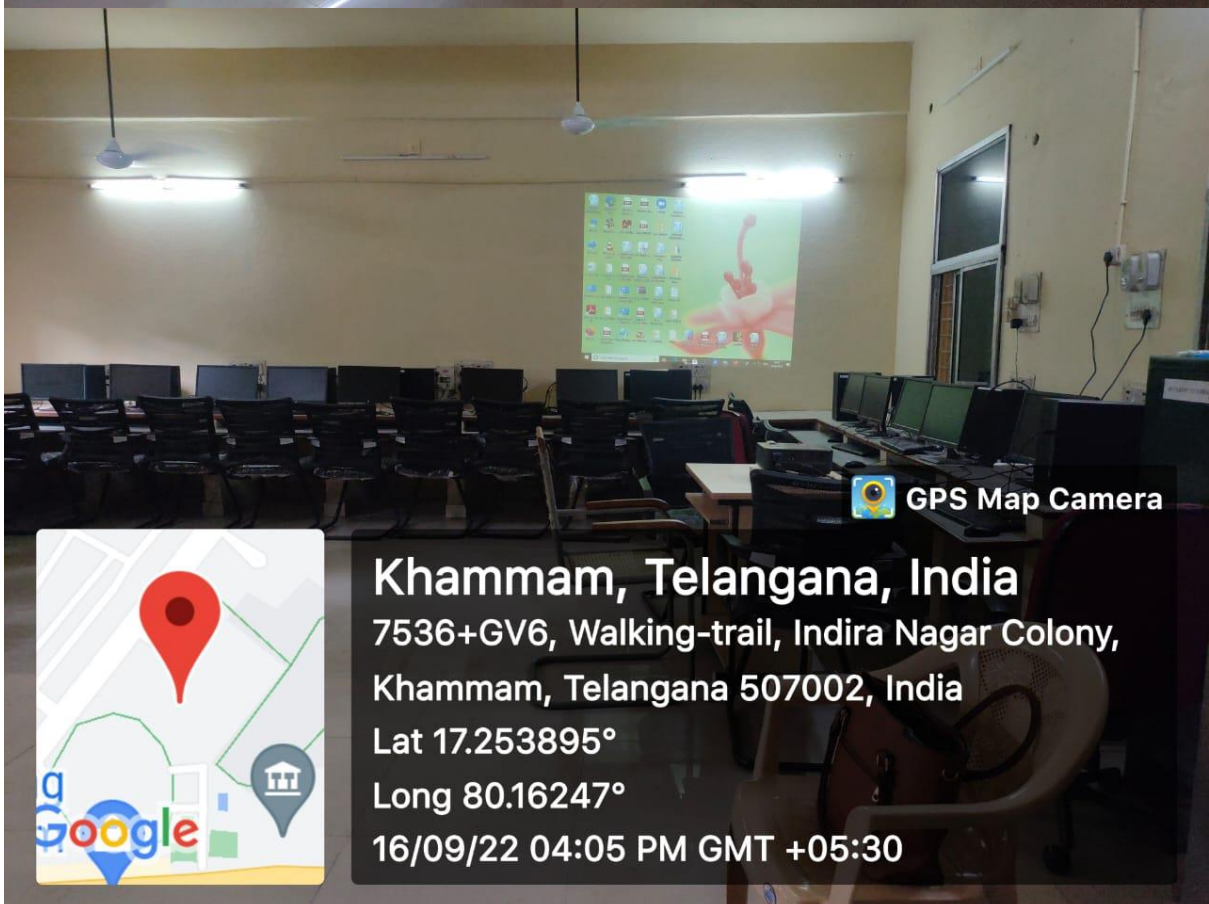
Khammam, Telangana, India


7536+GV6, Walking-trail, Indira Nagar Colony,
Khammam, Telangana 507002, India

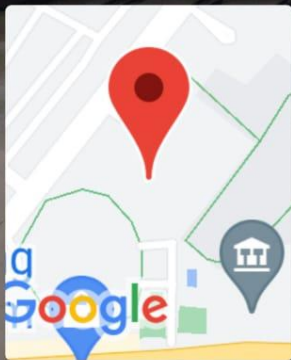
Lat 17.253869°

Long 80.162483°

16/09/22 04:11 PM GMT +05:30



 GPS Map Camera



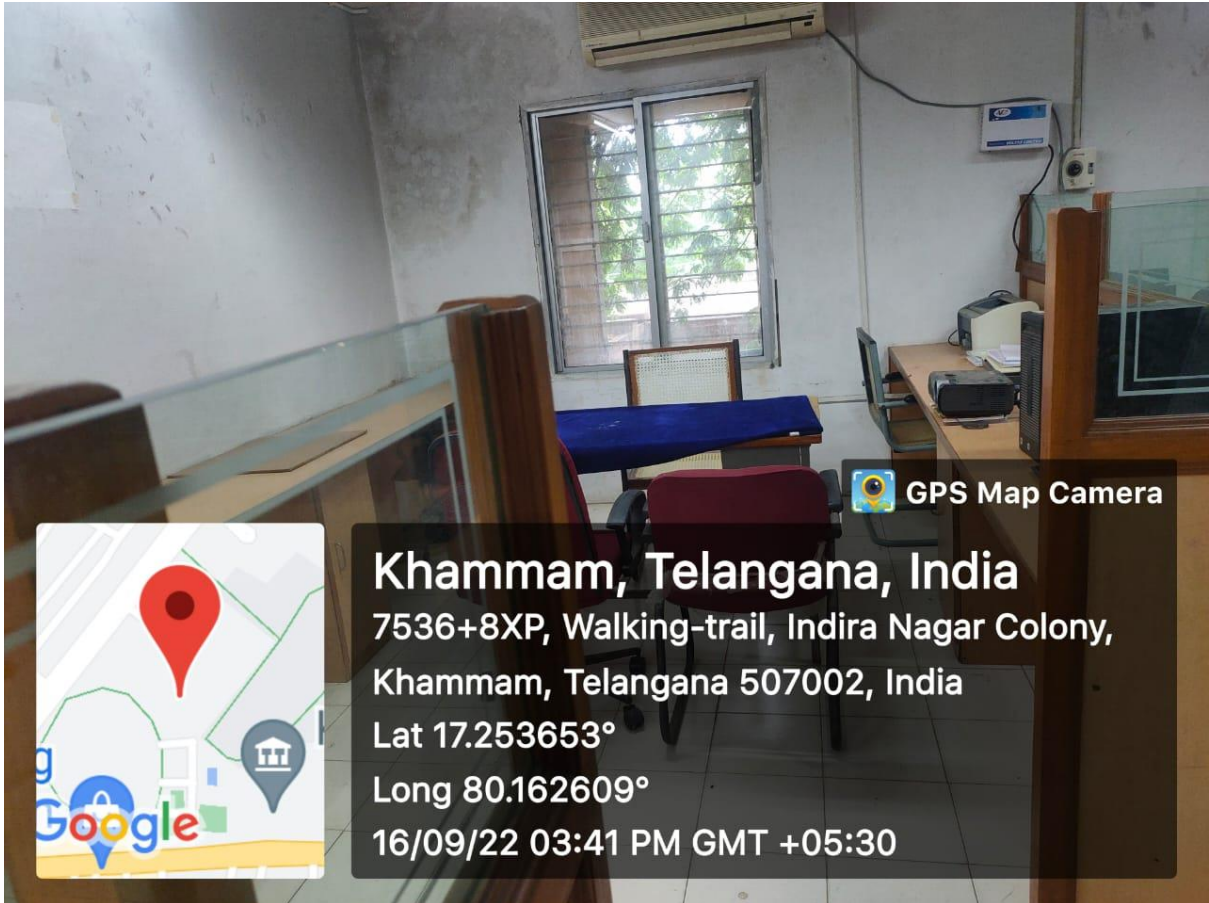
Khammam, Telangana, India


7536+GV6, Walking-trail, Indira Nagar Colony,
Khammam, Telangana 507002, India

Lat 17.253895°

Long 80.16247°

16/09/22 04:05 PM GMT +05:30



 GPS Map Camera

Khammam, Telangana, India

7536+8XP, Walking-trail, Indira Nagar Colony,


Khammam, Telangana 507002, India

Lat 17.253653°

Long 80.162609°

16/09/22 03:41 PM GMT +05:30



 GPS Map Camera

Khammam, Telangana, India

7536+8XP, Walking-trail, Indira Nagar Colony,

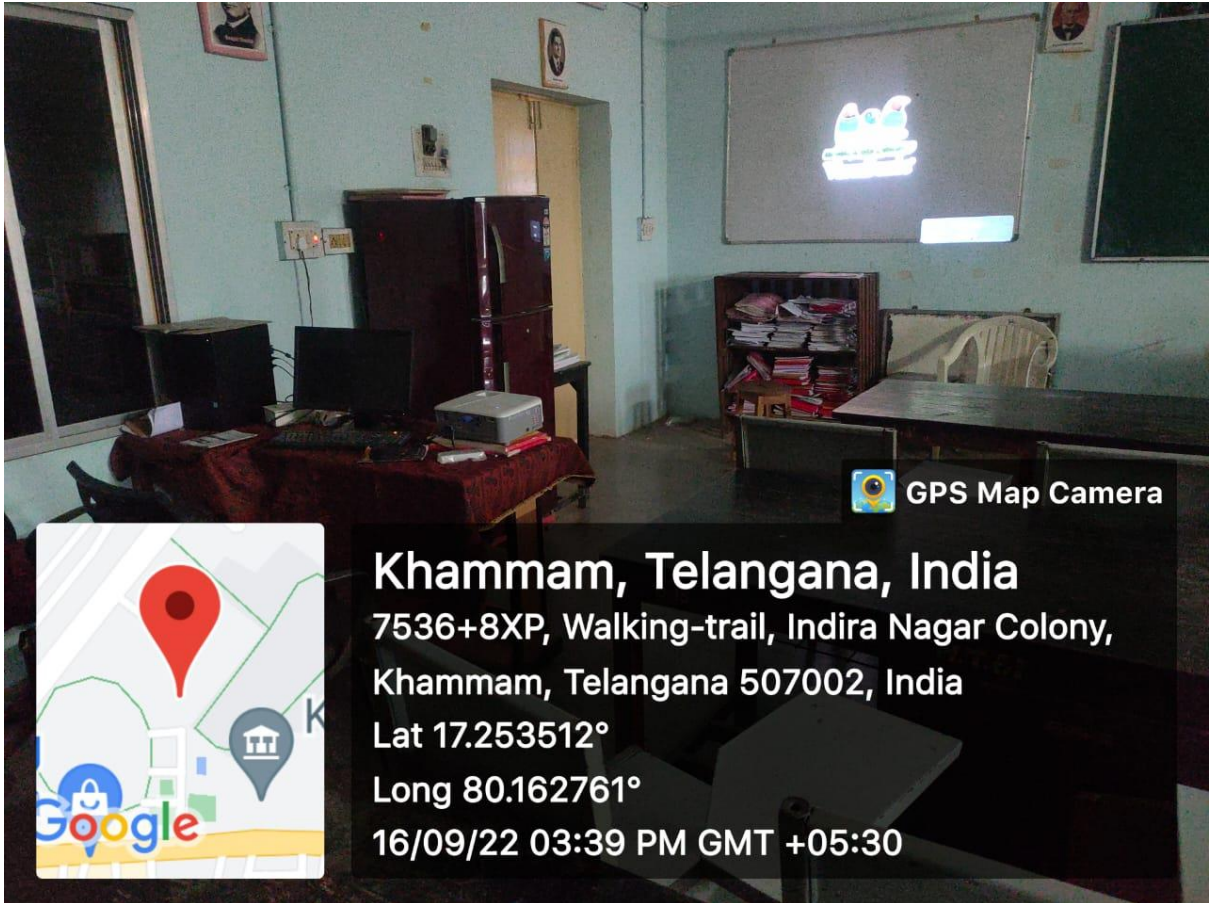
Khammam, Telangana 507002, India


Lat 17.253637°

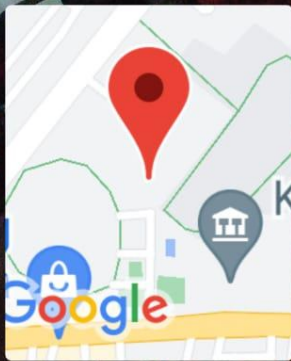
Long 80.162588°

16/09/22 03:40 PM GMT +05:30





 GPS Map Camera



Khammam, Telangana, India

7536+8XP, Walking-trail, Indira Nagar Colony,


Khammam, Telangana 507002, India

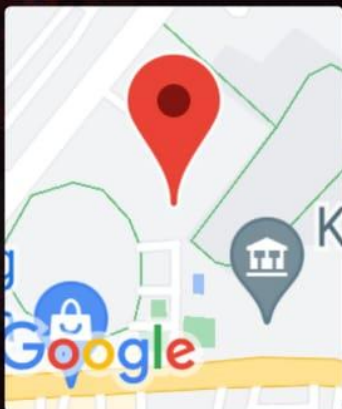
Lat 17.253512°

Long 80.162761°

16/09/22 03:39 PM GMT +05:30



 GPS Map Camera



Khammam, Telangana, India

7536+8XP, Walking-trail, Indira Nagar

Colony, Khammam, Telangana 507002, India

Lat 17.253512°

Long 80.162761°

16/09/22 03:38 PM GMT +05:30